






























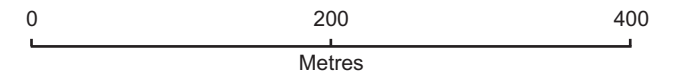


ENTRY LEVEL STEWARDSHIP OPTIONS MAP

Assigned colour		Applicants colour match
Options		
	Location of other AE scheme options (e.g. CSS, ESA, OFS or ECS)	
EB		
	Hedgerow management	
EB		
	Stone faced hedge bank management	
EB		
	Ditch management	
EB		
	Stone wall protection and maintenance	
EC		
	Maintenance of woodland fences/ Management of woodland edges	
EC		
	Protection of In-field trees <small>*Number within circle represents number of trees in parcel</small>	
ED		
	Options for historic and landscape features	
ED		
	Maintenance of traditional farm buildings	
EE		
	Options for buffer strips	
EF		
	Options for arable land	
EG		
	Options to encourage a range of crop types	
EJ		
	Options to protect soil	
EK		
	Options for Grassland (EK1-4 outside the LFA Severely Disadvantaged Area only. EK5 inside and outside the SDA)	
EL		
	Options for the uplands (LFA Severely Disadvantaged Area Land)	
1234	RLR field number	
	Holding parcels (buff coloured parcels are to be marked up on this map. Any grey parcels are covered on other maps)	

You must write the specific option codes you have selected in black on the map, e.g. EB1, EE3



This map has been provided for the sole purpose of supporting ES Scheme Applications and Agreements.
 This map is reproduced from Ordnance Survey material with the permission of Ordnance Survey on behalf of the Controller of Her Majesty's Stationery Office © Crown Copyright.
 Unauthorised reproduction infringes Crown Copyright and may lead to prosecution or civil proceedings.
 Natural England Licence No. 100046223, 2008. Map produced by Natural England.

Application Ref: 1234567890



1:5,000

123500

123000

122500

Old Town

Top Farm

Bottom Farm

Eastern Cove

0111

7415

8512

5891

6674

EB1

EB2

ECA

EB1

EB2

EE3

EB2

EB2

EB2

EB2

EB2

EB2

EB2

EB2

EB2

EB2

EB2

EB2

EB2

EB2

EB2

EB2

EB2

EB2

EB2

EB2

EB2

EB2

EB2

EB2

EB2

1257

ECA

ECA

ECA

ECA

ECA

ECA

ECA

ECA

ECA

ECA

ECA

ECA

ECA

ECA

ECA

ECA

ECA

ECA

ECA

ECA

ECA

ECA

ECA

ECA

ECA

ECA

9156

EB1

EB2

EB1

EB2

EB1

EB2

EB1

EB2

EB1

EB2

EB1

EB2

EB1

EB2

EB1

EB2

EB1

EB2

EB1

EB2

EB1

EB2

EB1

EB2

EB1

EB2

0748

EB2

EB1

EB2

EB1

EB2

EB1

EB2

EB1

EB2

EB1

EB2

EB1

EB2

EB1

EB2

EB1

EB2

EB1

EB2

EB1

EB2

EB1

EB2

EB1

EB2

EB1

1257

EB2

EB1

EB2

EB1

EB2

EB1

EB2

EB1

EB2

EB1

EB2

EB1

EB2

EB1

EB2

EB1

EB2

EB1

EB2

EB1

EB2

EB1

EB2

EB1

EB2

EB1

2955

EB2

EB1

EB2

EB1

EB2

EB1

EB2

EB1

EB2

EB1

EB2

EB1

EB2

EB1

EB2

EB1

EB2

EB1

EB2

EB1

EB2

EB1

EB2

EB1

EB2

EB1

3752

EB2

EB1

EB2

EB1

EB2

EB1

EB2

EB1

EB2

EB1

EB2

EB1

EB2

EB1

EB2

EB1

EB2

EB1

EB2

EB1

EB2

EB1

EB2

EB1

EB2

EB1

4

EC2

EC2

EC2

EC2

EC2

EC2

EC2

EC2

EC2

EC2

EC2

EC2

EC2

EC2

EC2

EC2

EC2

EC2

EC2

EC2

EC2

EC2

EC2

EC2

EC2

EC2

2546

EB1

EB2

EB1

EB2

EB1

EB2

EB1

EB2

EB1

EB2

EB1

EB2

EB1

EB2

EB1

EB2

EB1

EB2

EB1

EB2

EB1

EB2

EB1

EB2

EB1

EB2

3234

EB1

EB2

EB1

EB2

EB1

EB2

EB1

EB2

EB1

EB2

EB1

EB2

EB1

EB2

EB1