

# ORGANIC ENTRY LEVEL STEWARDSHIP OPTIONS MAP

Assigned colour

Applicants colour  
match

Options



Location of other AE scheme options  
(e.g. CSS, ESA, OFS or ECS)



EB/OB  Hedgerow management



EB/OB  Stone faced hedge bank management




EB/OB  Ditch management




EB/OB  Stone wall protection and maintenance



EC/OC  Maintenance of woodland fences/  
Management of woodland edges



EC/OC  \* Protection of In-field trees  
\*Number within circle represents number of trees in parcel



ED/OD  Maintenance of traditional farm buildings



ED/OD  Options for historic and landscape features



EE/OE  Options for buffer strips



EF/OF  Options for arable land




EG/OG  Options to encourage a range of crop types




EJ/OJ  Options to protect soil



EK/OK  Options for Grassland (EK/OK1-4 outside the  
LFA Severely Disadvantaged Area only.  
EK/OK5 inside and outside the SDA)



EL/OL  Options for the Uplands  
(LFA Severely Disadvantaged Area Land)



OU

Organic Unit (all land under organic management  
whether fully organic or in conversion)

Organic options can only be located on field parcels that are registered as organic

1234 RLR field number



Holding parcels (buff coloured parcels are to be marked up  
on this map. Any grey parcels are covered on other maps)

**You must write the specific option codes you have selected  
in black on the map, e.g. OB8, EB1, EE3**